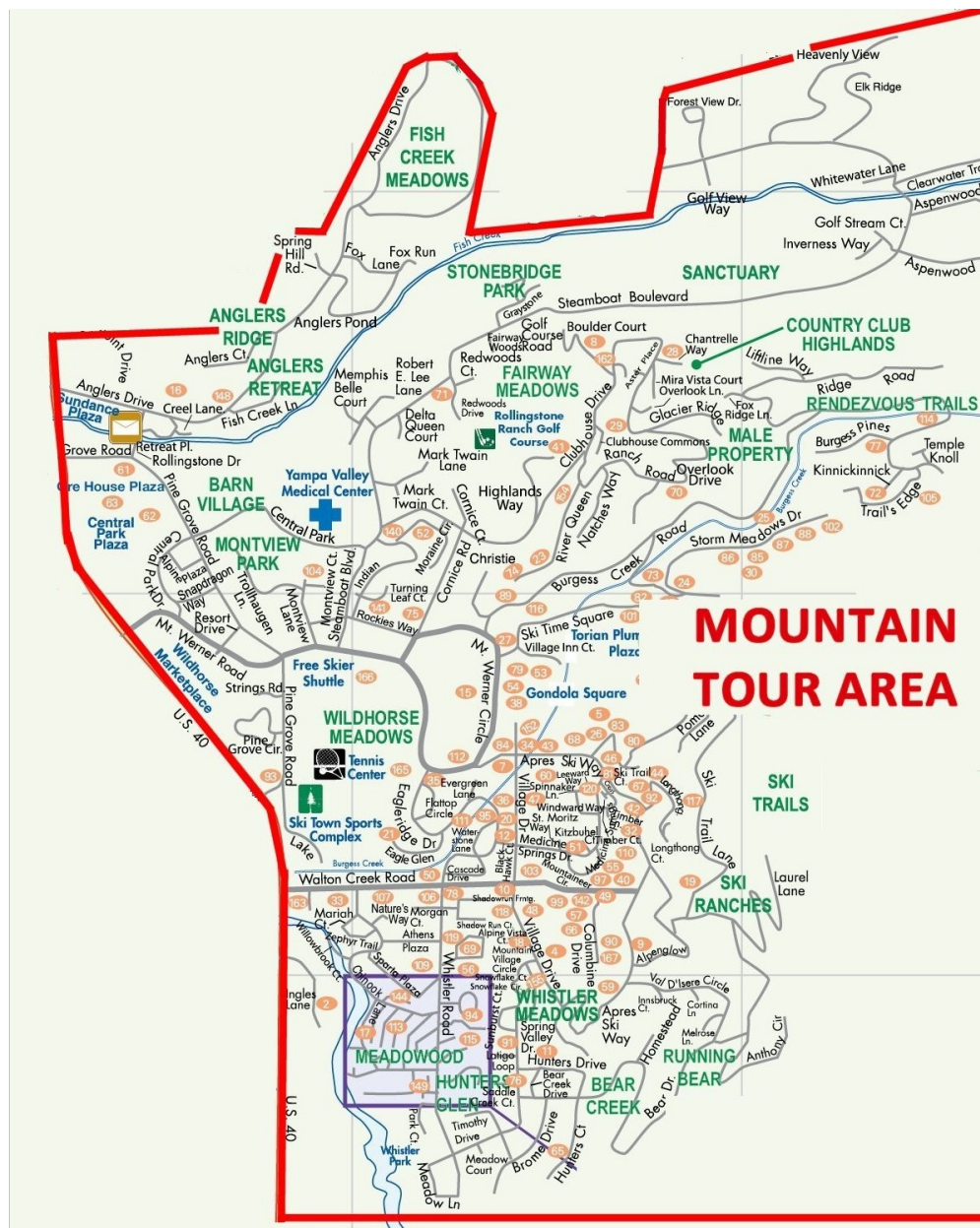


The Mountain Tour Area is bounded on the west by Highway 40 starting just south (not inclusive) of Highpoint Drive and running south past Dougherty Road and north of the entrance to Priest Creek. It is bounded on the north and is inclusive of properties off Anglers Drive and is inclusive of all Sanctuary properties.



## Downtown/Fish Creek Area:

South boundary east of 40-Hilltop Pkwy including Longview and Mountain View Estates to Meadowbrook Circle. West of 40 from Trafalgar to the James Brown Bridge (includes Brooklyn and Fairview).



## North Area:

From James Brown Bridge north on Shield Dr. (includes Riverfront Park) and east of CR 129 north to Columbine.

## West Tour Area:

All property along Highway 40 west of the CR129 boundary and along Shield Drive. This includes West End Village, Riverside, Silver Spur, Steamboat II, Heritage Park and west to Milner and Hayden.

## South Area:

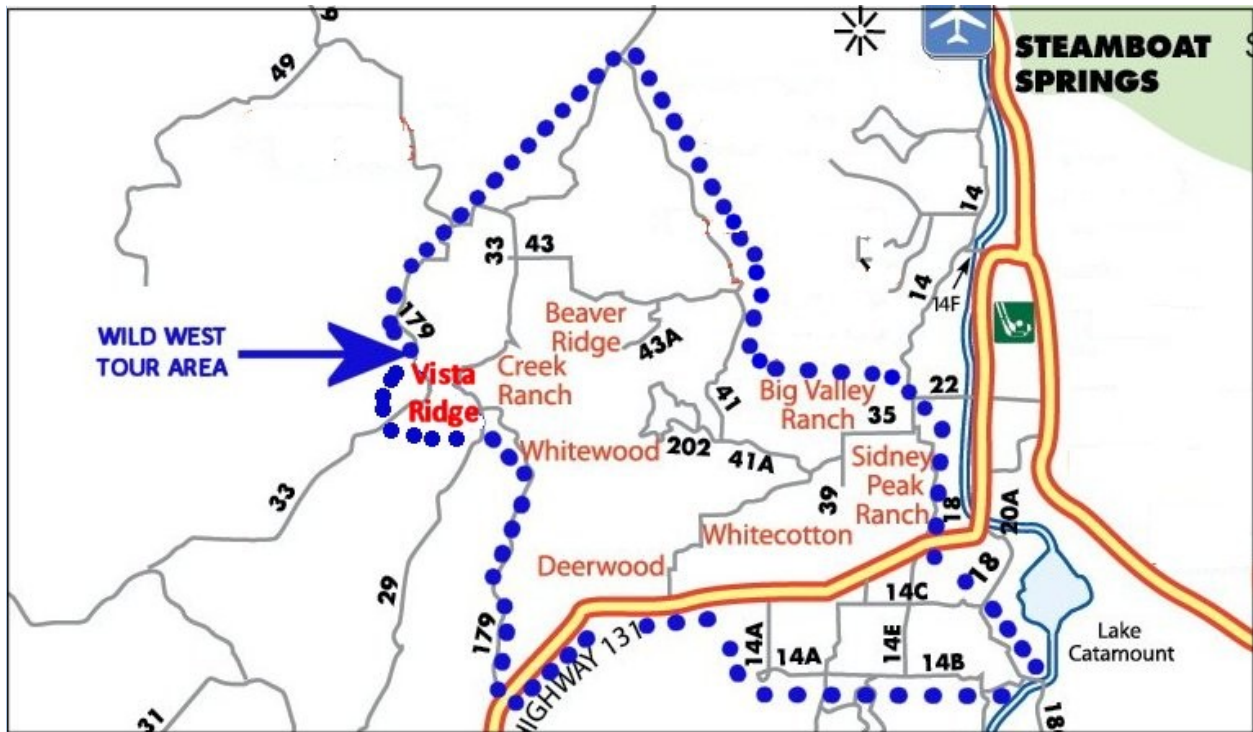
The North boundary line is just South of Brooklyn Subdivision, east boundary line is Hwy 40 to Alpine Mountain Ranch. Area includes Tree Haus, Dakota Ridge, Agate Creek Preserve, Steamboat Pines, Spring Green, County Green, Alpine Mountain Ranch, Catamount and property on Rabbit Ears Pass. This map shows the town boundaries:





## Wild West Tour Area:

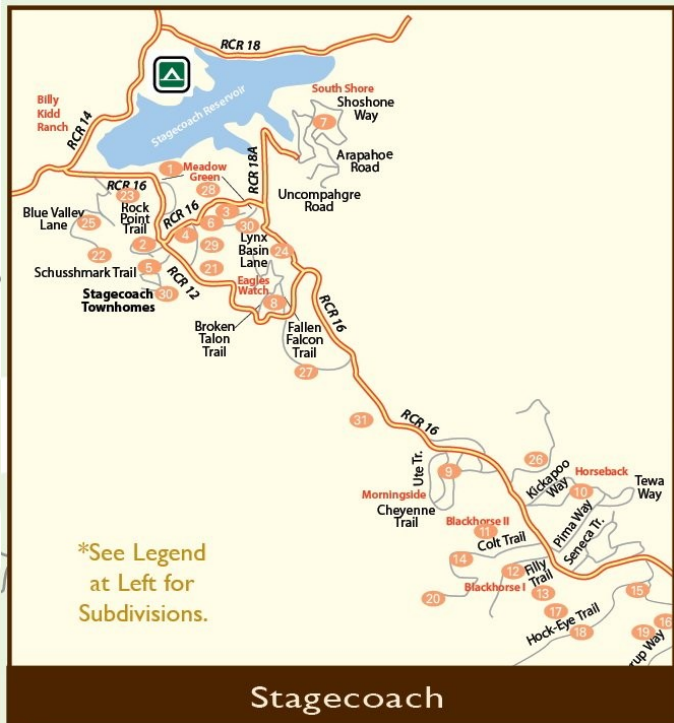
Vista Ridge, Beaver Ridge, Creek Ranch, Whitewood, Deerwood, Big Valley Ranch, Sidney Peak Ranch, Whitecotton, 14A, 14B, 14C and 14E.



## Stagecoach Tour Area:

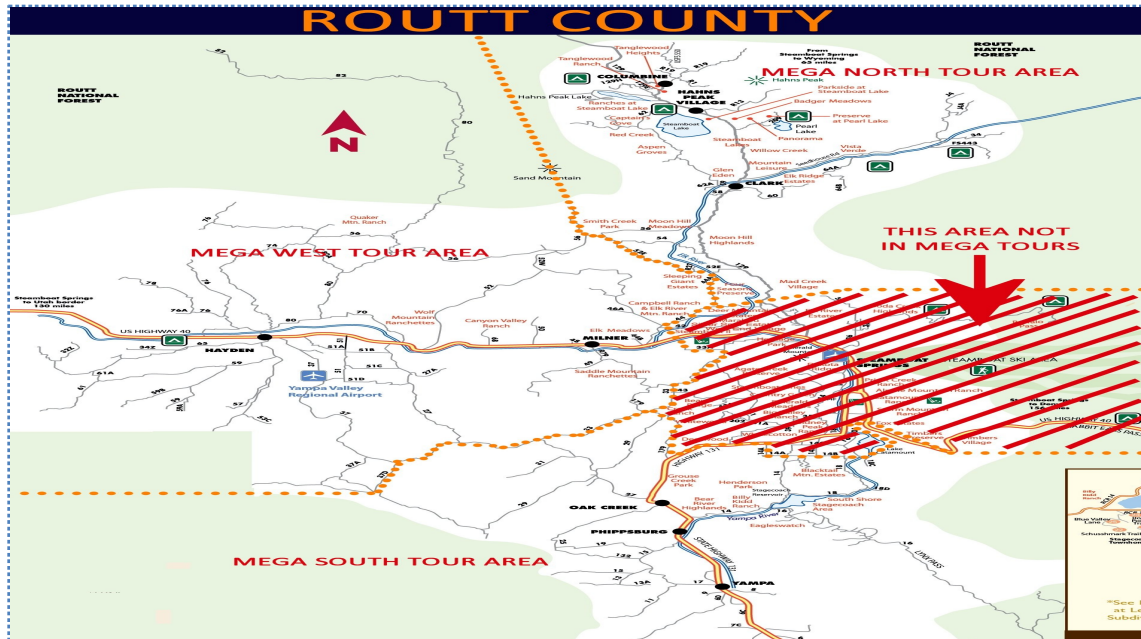
### Stagecoach Area Subdivisions

- 12 . . Black Horse I
- 11 . . Black Horse II
- 30 . . Blacktail Meadows
- 25 . . Blue Valley Ranch
- 21 . . Coyote Run
- 8 . . Eagleswatch
- 4 . . Eagles Nest Townhomes
- 31 . . Greenridge Ranch
- 13 . . High Cross
- 10 . . Horseback
- 23 . . Lakeview Meadows
- 24 . . Lynx Basin
- 1 . . Meadowgreen Lots 1-50
- 2 . . Meadowgreen Lots 57-71 & 97-108
- 3 . . Meadowgreen Lots 72-96
- 27 . . Meadows at Stagecoach
- 22 . . Middle Creek Village
- 9 . . Morningside
- 26 . . Morrison Divide Ranch
- 29 . . Neighborhoods @ Youngs Peak
- 14 . . Overland
- 5 . . Projects I & II (Stagecoach Townhomes)
- 28 . . Redhawk
- 15 . . Sky Hitch I
- 16 . . Sky Hitch II
- 17 . . Sky Hitch III
- 18 . . Sky Hitch IV
- 7 . . South Shore
- 19 . . South Station I
- 20 . . South Station II
- 30 . . Stagecoach Townhomes
- 6 . . Wagonwheel Condominiums



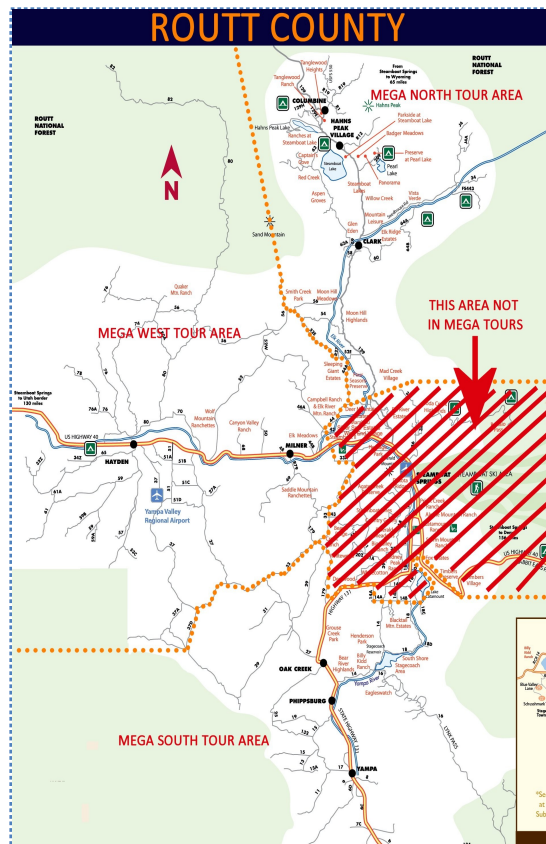
## Mega-South Tour Area:

Rabbit Ears Pass down to RCR 20 to the South of RCR 14A and 14B;  
Southside of Hwy 131 from 14A to RCR 179; Anything south of 179, 33  
and 37D



### **Mega-West Tour Area:**

Everything, within Routt County, North & West of the line defined as follows: A straight line West to East from West Border of Routt County to Intersection of RCR29 & RCR37D, from there line follows RCR37D, then RCR37 to the East, then RCR27 East, then RCR33 North-East until Intersection of RCR33 & RCR33a. From there line follows RCR33A to Intersection of RCR33a & HW40. From that point, a straight line North-West to Intersection of RCR44 & RCR46. From there line follows RCR44 North-East until the intersection of RCR44 & RCR44a. From there line follows RCR44a until intersection of RCR44A & RCR52E. From there, line follows RCR52E until it intersects with RCR56. From this point, line follows RCR56 to the West until the point RCR56 splits into RCR56 & RCR56A. From this point, line follows a straight line North-North-West, crossing Sand Mountain, all the way to the North border of Routt County



## Mega-North Tour Area:

Starting north of Deer Mountain Estates along CR129. West boundary is 44A to 52E. Includes Four Seasons Preserve, Mad Creek Village, Moon Hill highlands, Moon Hill Meadows, Smith Creek Park and north to Clark, Hahns Peak Village and Columbine.



